

Government Mahamaya College Ratanpur, Bilaspur (C.G.)

Main Building



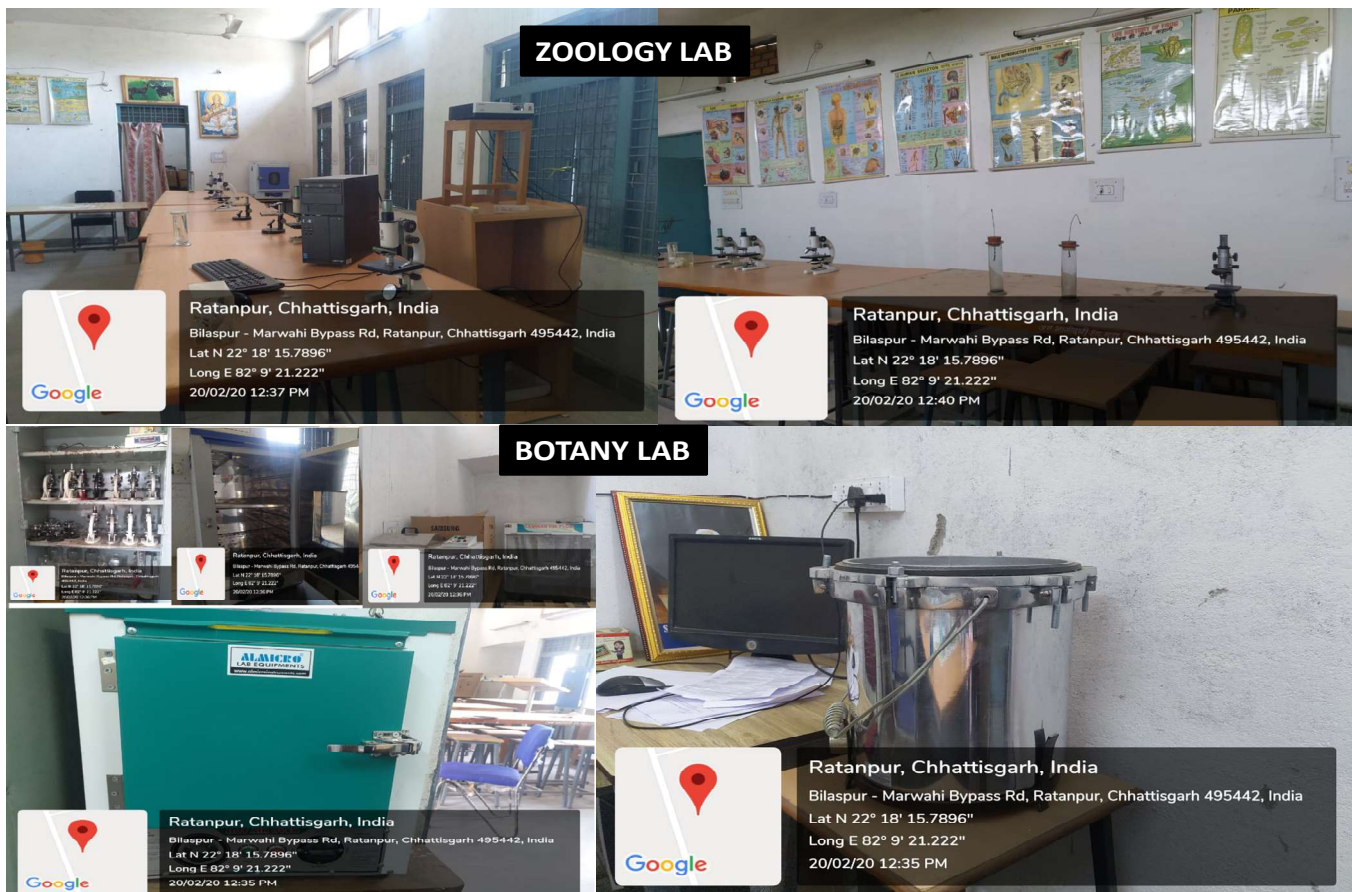
RUSA Building



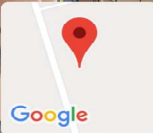
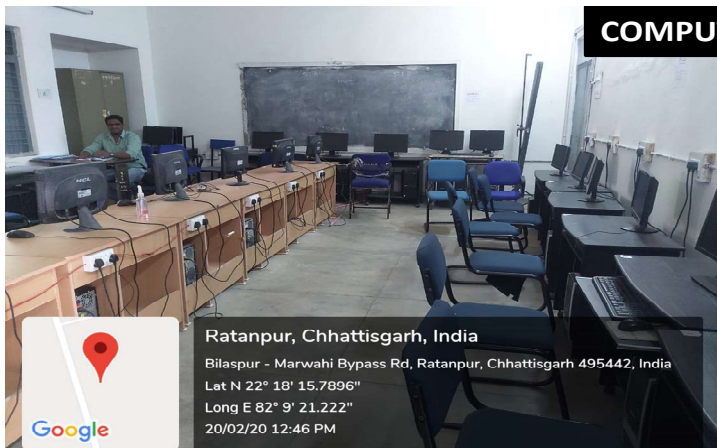
Old Building



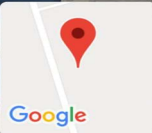
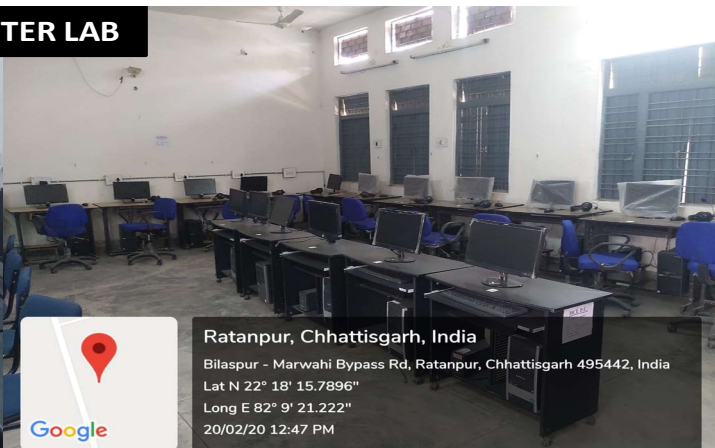
Laboratories with Modern Equipments



COMPUTER LAB

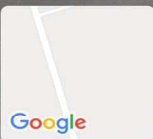


Ratanpur, Chhattisgarh, India
Bilaspur - Marwahi Bypass Rd, Ratanpur, Chhattisgarh 495442, India
Lat N 22° 18' 15.7896"
Long E 82° 9' 21.222"
20/02/20 12:46 PM




Ratanpur, Chhattisgarh, India
Bilaspur - Marwahi Bypass Rd, Ratanpur, Chhattisgarh 495442, India
Lat N 22° 18' 15.7896"
Long E 82° 9' 21.222"
20/02/20 12:47 PM

GEOGRAPHY LAB

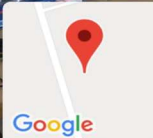
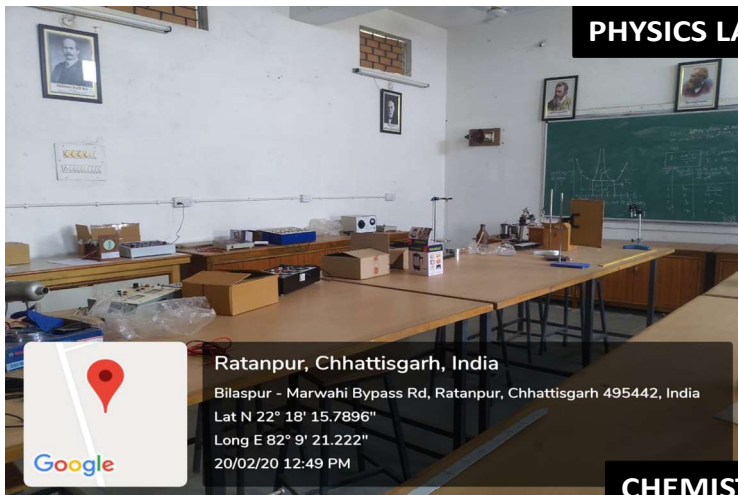


Ratanpur, Chhattisgarh, India
Bilaspur - Marwahi Bypass Rd, Ratanpur, Chhattisgarh 495442, India
Lat N 22° 18' 15.7896"
Long E 82° 9' 21.222"
20/02/20 12:54 PM

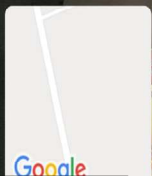
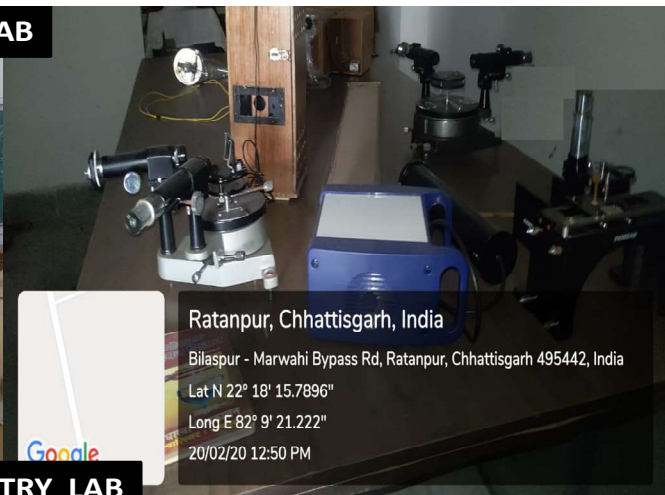


Ratanpur, Chhattisgarh, India
Bilaspur - Marwahi Bypass Rd, Ratanpur, Chhattisgarh 495442, India
Lat N 22° 18' 15.7896"
Long E 82° 9' 21.222"
20/02/20 12:53 PM

PHYSICS LAB




Ratanpur, Chhattisgarh, India
Bilaspur - Marwahi Bypass Rd, Ratanpur, Chhattisgarh 495442, India
Lat N 22° 18' 15.7896"
Long E 82° 9' 21.222"
20/02/20 12:49 PM



Ratanpur, Chhattisgarh, India
Bilaspur - Marwahi Bypass Rd, Ratanpur, Chhattisgarh 495442, India
Lat N 22° 18' 15.7896"
Long E 82° 9' 21.222"
20/02/20 12:50 PM

CHEMISTRY LAB



Ratanpur, Chhattisgarh, India
Bilaspur - Marwahi Bypass Rd, Ratanpur, Chhattisgarh 495442, India
Lat N 22° 18' 15.7896"
Long E 82° 9' 21.222"
20/02/20 12:45 PM

Seminar Hall with ICT Facility

